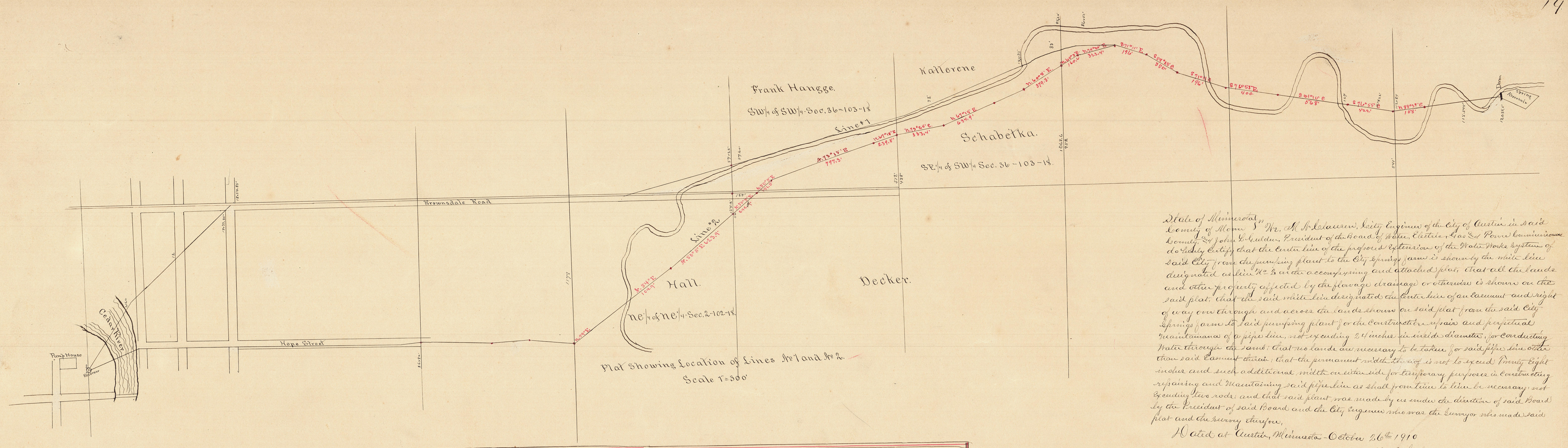

Plat Showing Location of Lines No 1 and No 2.
Scale 1"=300'

State of Minnesota } ss
County of Mown } We, M N Clausen, City Engineer of the City of Austin in said County, and John L Gulden, President of the Board of Water, Electric, Gas and Power Commissioners do hereby Certify that the Center line of the proposed Extension of the Water Works System of said City from the pumping plant to the City Springs farm is shown by the white line designated as line No 2 on the accompanying and attached plat, that all the lands and other property affected by the flowage drainage or otherwise is shown on the said plat, that the said white line designated the Center line of an Easement and right of way over through and across the lands shown on said plat from the said City Springs farm to said pumping plant for the Construction repair and perpetual maintenance of a pipe line, not exceeding 24 inches in inside diameter, for Conducting Water through the same; that no lands are necessary to be taken for said pipe line other than said Easement therein; that the permanent width thereof is not to exceed Twenty Eight inches and such additional width on either side for temporary purposes in Constructing repairing and Maintaining said pipe line as shall from time to time be necessary; not exceeding two rods; and that said plant was made by us under the direction of said Board by the President of said Board and the City Engineer who was the Surveyor who made said plat and the survey therefore,

Dated at Austin, Minnesota - October 26th 1910

Witnesses
J N Nicholsen
L A Lowry

M N Clausen
City Engineer

John L Gulden
President of the Board of Water
Electric, Gas and Power Commissioners,

State of Minnesota } ss
County of Mown } On this 26th day of October 1910 before me a Notary Public in and for said County and State personally appeared M N Clausen the City Engineer of the City of Austin in said County and John L Gulden the President of the Board of Water, Electric, Gas and Power Commissioners of said City, to me personally known to be the persons described in and who executed the foregoing instrument and they executed the same as their free act and deed

Notarial Seal

J N Nicholsen
Notary Public, Mown County Minn
My Commission Expires Dec 15th 1915

Paragon

Alleghany Street.

Scale 10 feet - one inch

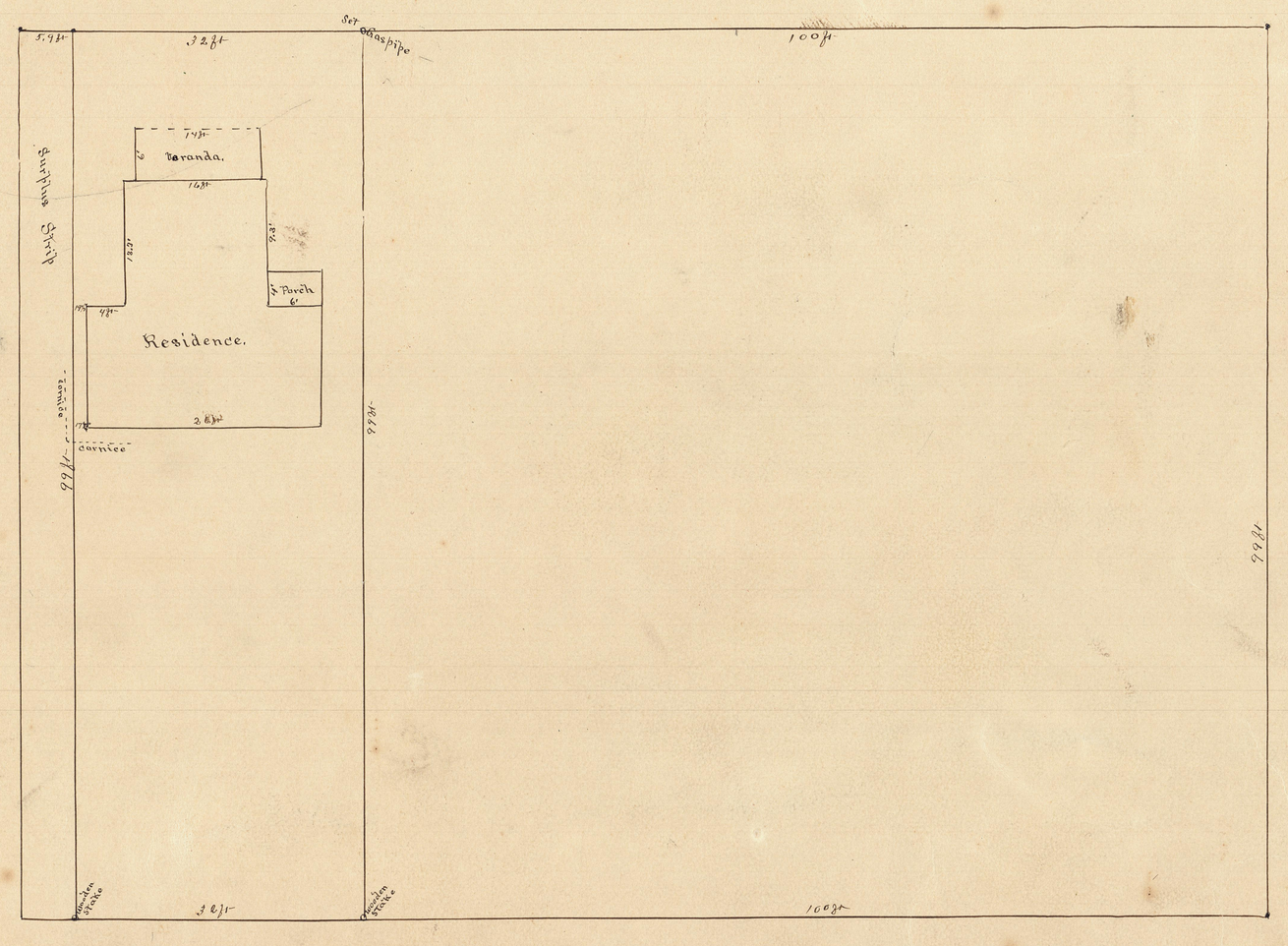

State of Minnesota } ss
County of Mown }
I. M N Clausen.
City Surveyor do hereby Certify that the within plat is a correct map of a survey made by me in June 1911 at the request of Mrs John Ahlgren, Description 1 West 32 feet of Lots 10 & 11 in Block No 13 Bolcome Addition to Austin.

Dated July 29th 1911

M N Clausen
C. Engr

Filed for record Aug 17th 1911 at 3 P.M.

E Wood
Register of Deeds

Plat of Out Lots in SE¼ SE¼-3-102-18.



I hereby Certify that the above Plat is a Correct representation of Out Lots in the South East quarter of the South East quarter Sec 3-102-18 as Surveyed and platted by me January 20-1911
Scale 60 ft to one inch.

G H Allen, Surveyor.

Taxes paid and transfer Entered this 22d day of Jan 1911.
George Robertson
County Auditor

Filed for Record Sept 20th 1911 at 5 P.M.
E Wood
Register of Deeds