West Half of the North West Quarter 28-101-14

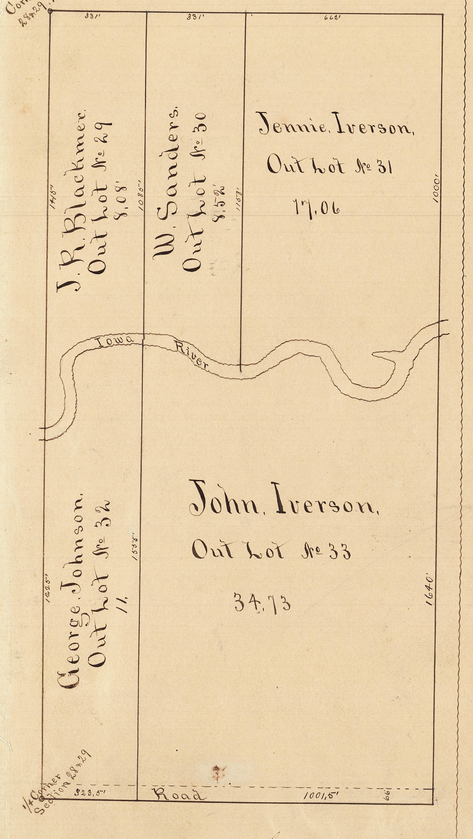

South East Quarter and South East Quarter of South West Quarter - 29 - 101 - 14

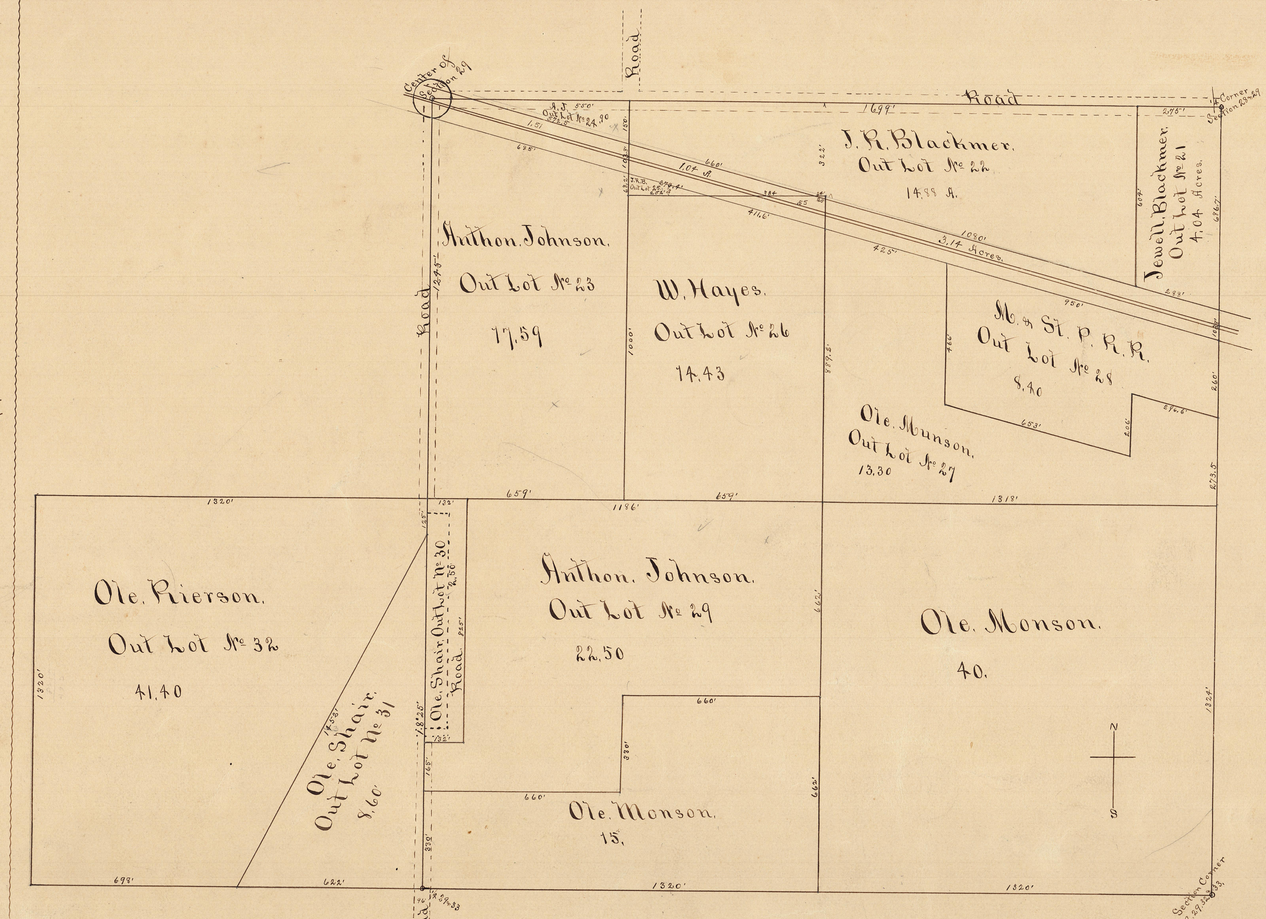

East Half of the South West Quarter - 28 - 101 - 14

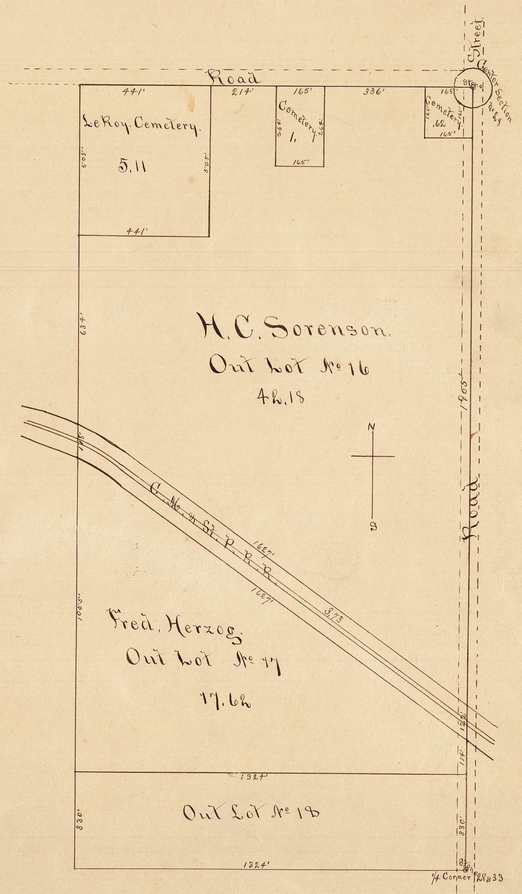

State of Minnesota } ss.
County of Mower }

I, V. A. Nason, do Certify that pursuant to Section 1626 of the General Statutes of 1894, of the State of Minnesota, and at the request of the several owners of the following described tracts of ground, I did on or about the thirteenth day of June 1900 Survey and plat into Lots the South East quarter of Section Number Twenty nine "29" and the South East quarter of Section Number Twenty nine "29" and the West one Half of the North West quarter of Section Number Twenty Eight "28" all in Township Number one hundred and one "101" North of Range Fourteen West in said Mower County. That attached hereto is a correct plat of said Survey showing the location of said Lots, and the dimentions thereof, together with the Number of each of said Lots and the acreage of each lot, together with the names of the owner or occupant thereof.

All distances being shown on said plat by feet and decimals thereof.

Dated at LeRoy, Minn.
July 29th 1900,

V. A. Nason
Surveyor.

Filed Aug 21st 1900
at 8 A.M.
E. Frood
Register of Deeds

This plat is made in accordance with Section 1626 of the General Statutes of 1894 and the land described within is hereby entered for taxation. Given under my hand and seal this 20th day of August 1900.

A. G. Johnson
County Auditor

Auditor seal

State of Minnesota } ss.
County of Mower }

I, V. A. Nason, do hereby Certify that pursuant to Section 1626 of the general Statutes of 1894, of the State of Minnesota and at the request of the several owners of the following described tracts of ground, I did on or about the 18th day of June 1900 Survey and plat into Lots The East Half of the South West quarter of Section Number Twenty Eight "28" of Township one hundred and one "101" North of Range Fourteen "14" West in said Mower County. That attached hereto is a correct plat of said Survey showing the location of said Lots, and the dimentions thereof, together with the number of each of said lots and the acreage of each lot, together with the name of the owner or occupant thereof. All distances being shown on said plat by feet and decimals thereof.

Dated at LeRoy, Minn.
July 28th 1900,

V. A. Nason
Surveyor.

31408

Filed Aug 21st 1900
at 8 A.M.
E. Frood
Register of Deeds

This plat is made in accordance with Section 1626 of the General Statutes of 1894 and the land described within is hereby entered for taxation. Given under my hand and seal this 20th day of August 1900,

R. L. Johnson
County Auditor

Auditors seal