



Existing Residential Plats - Whether or not they are so designated on the zoning map, residential plats where were approved prior to the effective date of this ordinance shall be considered as though zoned Residential regardless of the primary or underlying zoning district in which they are located.

Mower County makes no representations or warranties, express or implied, with respect to the use or reuse of data provided herewith, regardless of its format or the means of its transmission. THE DATA ARE PROVIDED "AS IS" WITH NO GUARANTEE OR REPRESENTATION ABOUT THE ACCURACY, MERCHANTABILITY, RELIABILITY, OR FITNESS OF THIS DATA FOR ANY PARTICULAR PURPOSE.











Mower County GIS
 Date
 11/5/2018

UDOLPHO 104-18 Page: 1	WALTHAM 104-17 Page: 2	SARGEANT 104-16 Page: 3	PLEASANT VALLEY 104-15 Page: 4	RACINE 104-14 Page: 5
LANSING 103-18 Page: 6	RED ROCK 103-17 Page: 7	DEXTER 103-16 Page: 8	GRAND MEADOW 103-15 Page: 9	FRANKFORD 103-14 Page: 10
AUSTIN 102-18 Page: 11	WINDOM 102-17 Page: 12	MARSHALL 102-16 Page: 13	CLAYTON 102-15 Page: 14	BENNINGTON 102-14 Page: 15
LYLE 101-18 Page: 16	NEVADA 101-17 Page: 17	ADAMS 101-16 Page: 18	LODI 101-15 Page: 19	LE ROY 101-14 Page: 20

Legend

-  Township Boundary
-  City Limits

Zoning Designations

-  Agricultural
-  R-1
-  Business
-  Rural Management
-  Freeway Interchange Management
-  Rural Service Center
-  Industrial
-  Urban Expansion
-  Planned Unit Development

Page 8 of 20